



Planning & Development

Attachment A: Place Type Map

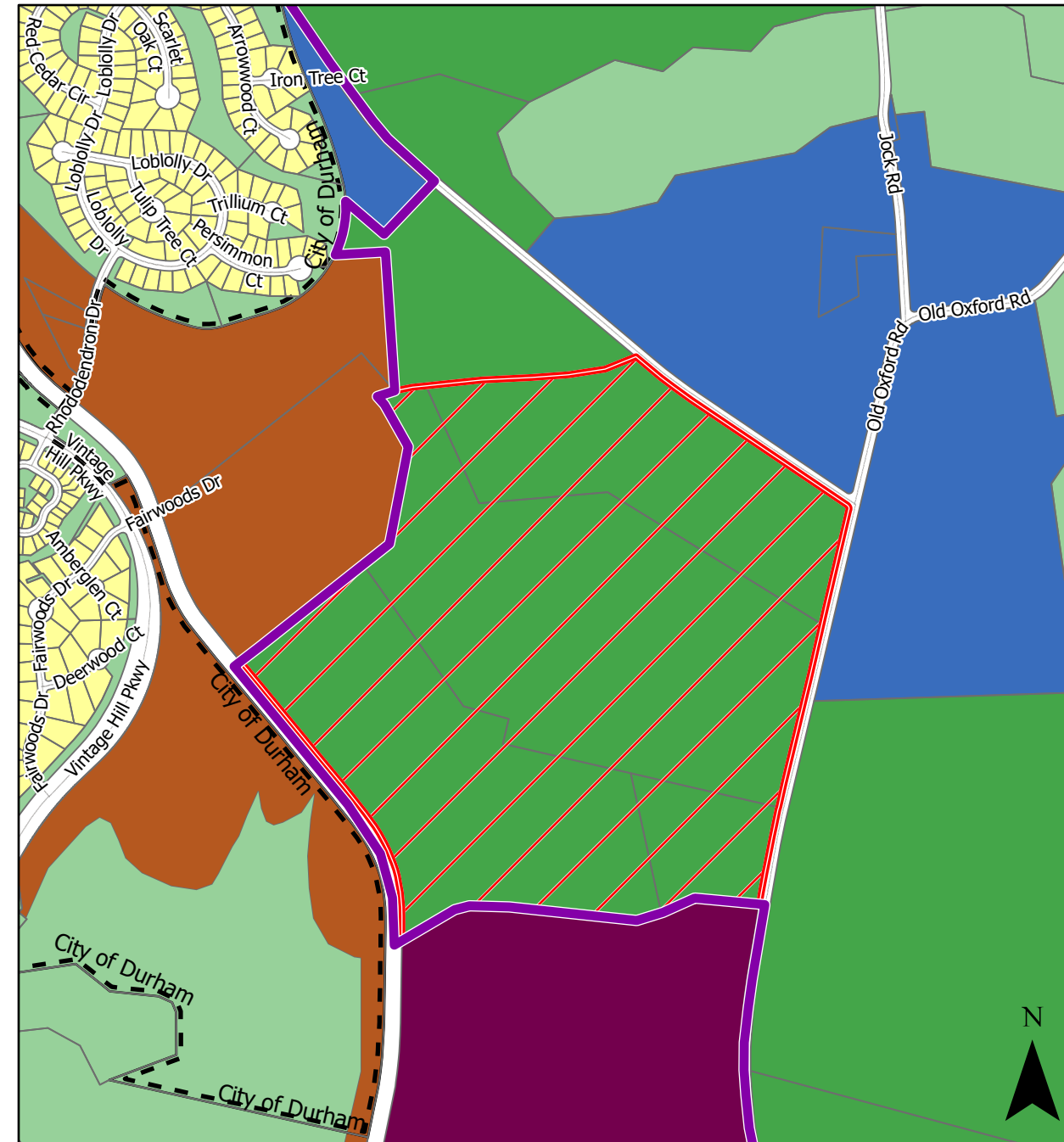
A2500002A - 2025 Comprehensive Plan Evaluation and Assessment Report Parcel REIDs 213004, 213005, 213007, 213006

Legend:

- A2500002
- Parcels
- City of Durham
- Urban Growth Boundary
- Place Type Map
- Community Institution
- Employment Campus
- Mixed Residential Neighborhood
- Planned Suburban Neighborhood
- Rural & Agricultural Reserve
- Recreation & Open Space

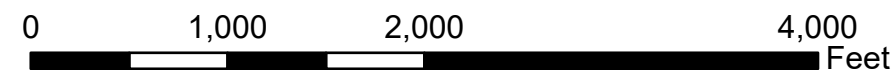
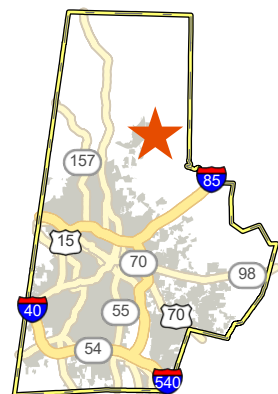
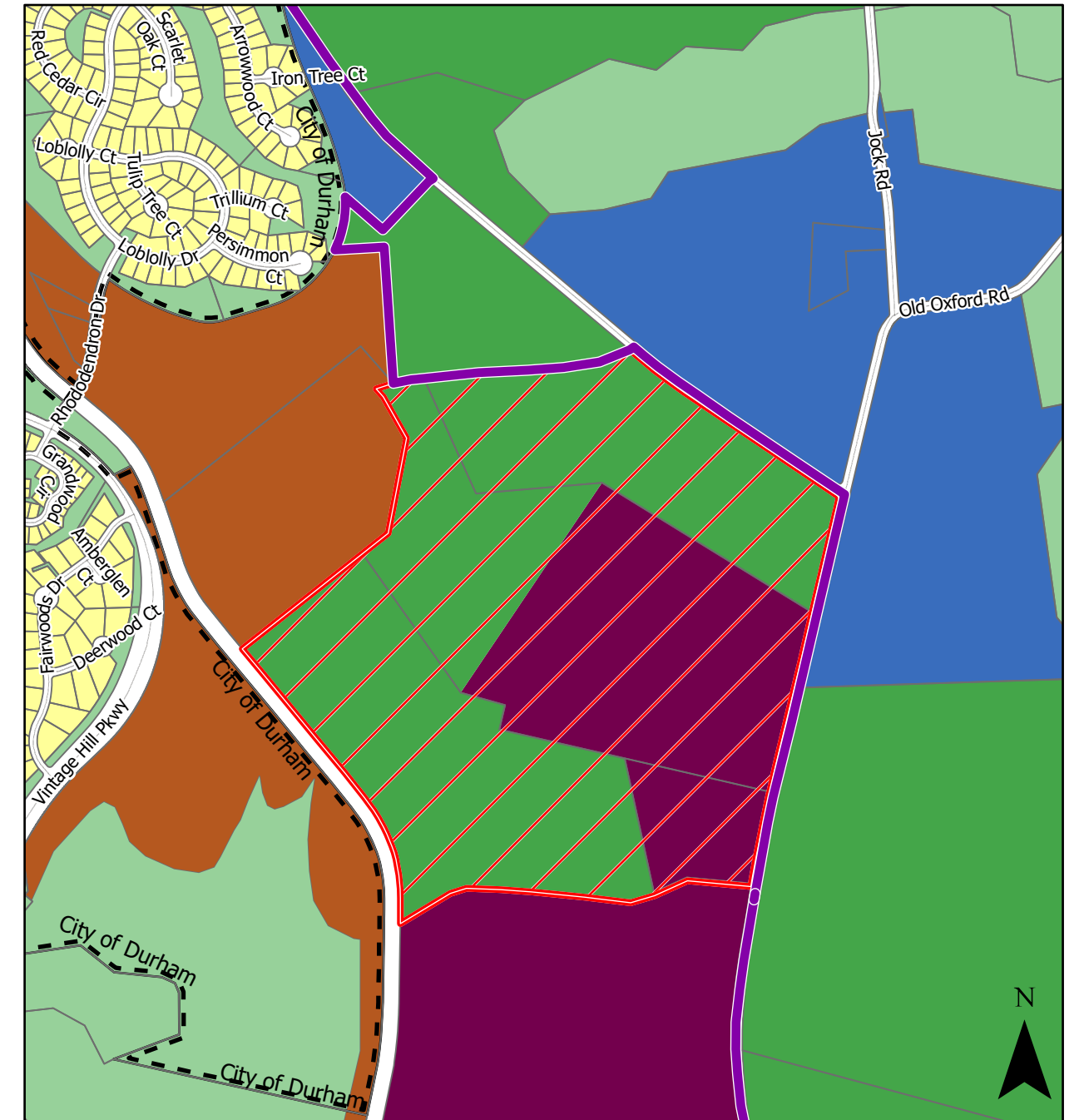
Existing:

Rural & Agricultural Reserve



Proposed:

Rural & Agricultural Reserve and Employment Campus



Planning & Development Department
October 10, 2025

Maps, tabular data, and spatial information presented are developed from public records. While efforts have been made to use the most current and accurate public record data, no warranties as to the accuracy of the data provided are being made by the City of Durham, the County of Durham, and the mapping and software companies involved. Users of this content should consult public information sources to verify the accuracy of the data provided.