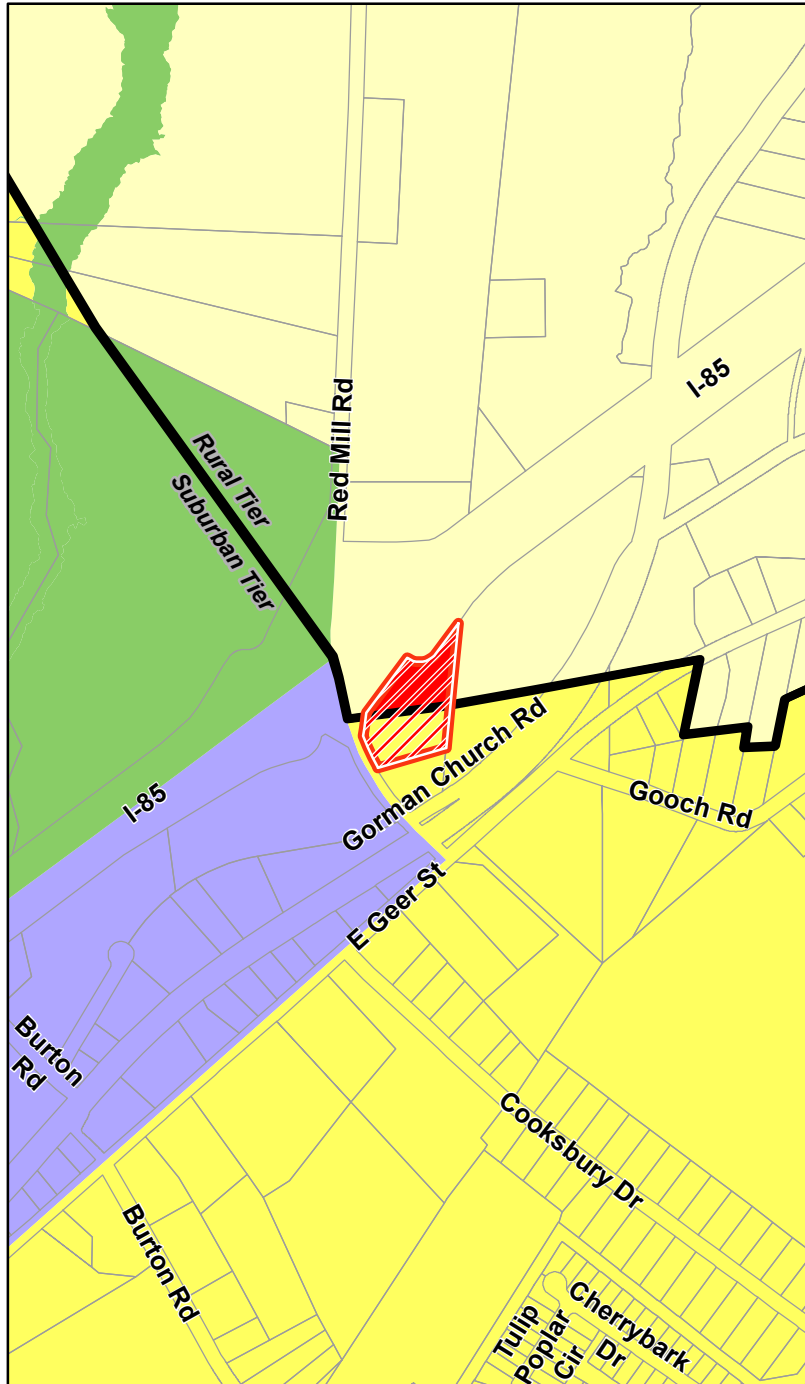


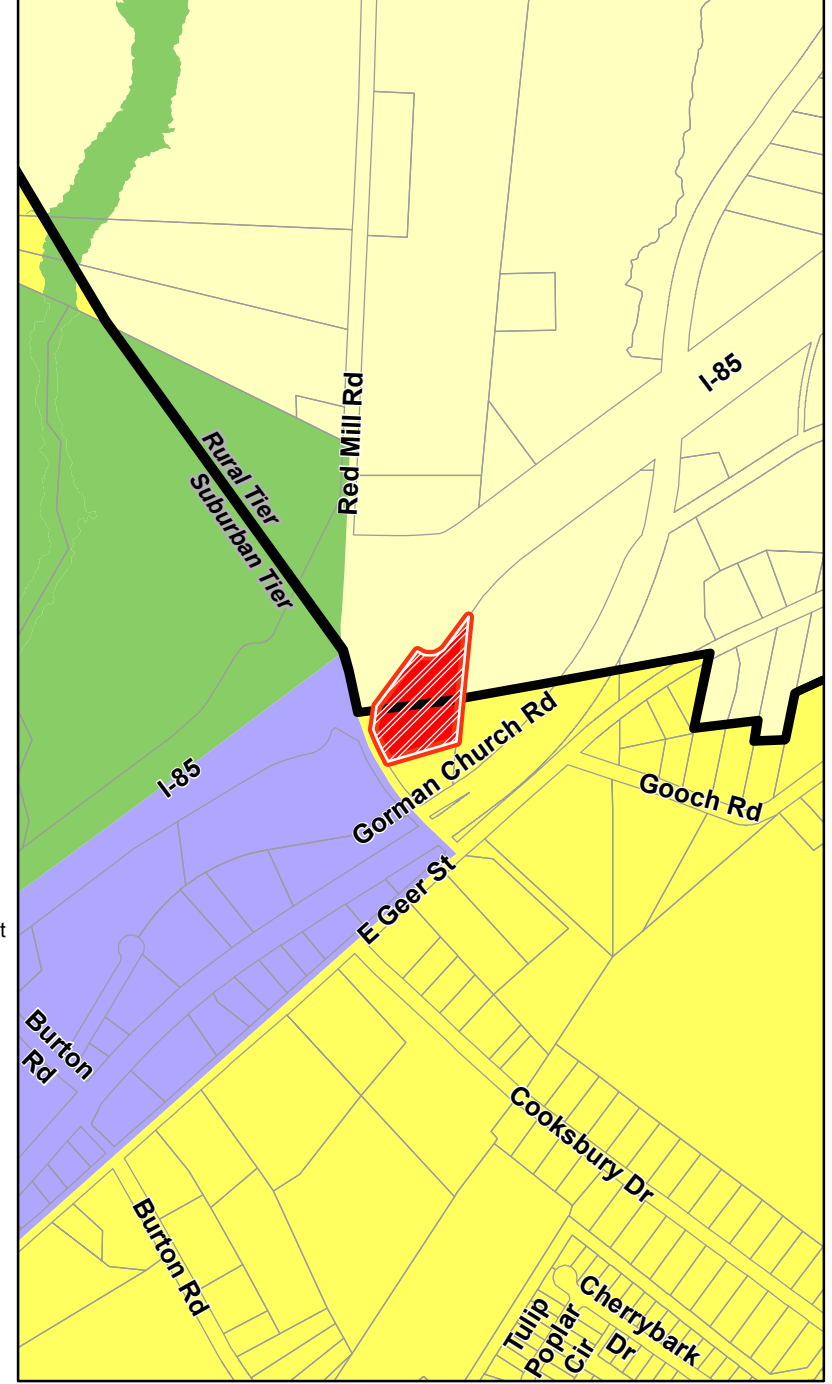
Attachment 3: Future Land Use Map







Red Mill Quick Stop

Existing FLUM:



Proposed FLUM:



- Legend:**
-  Case Area
 -  Parcel Lines
- FLUM Designation:**
-  Rural Density Residential
 -  Very Low Density Residential (2 DU/Ac. or Less)
 -  Industrial
 -  Recreation and Open Space

0 500 1,000 Feet

