



Planning & Development

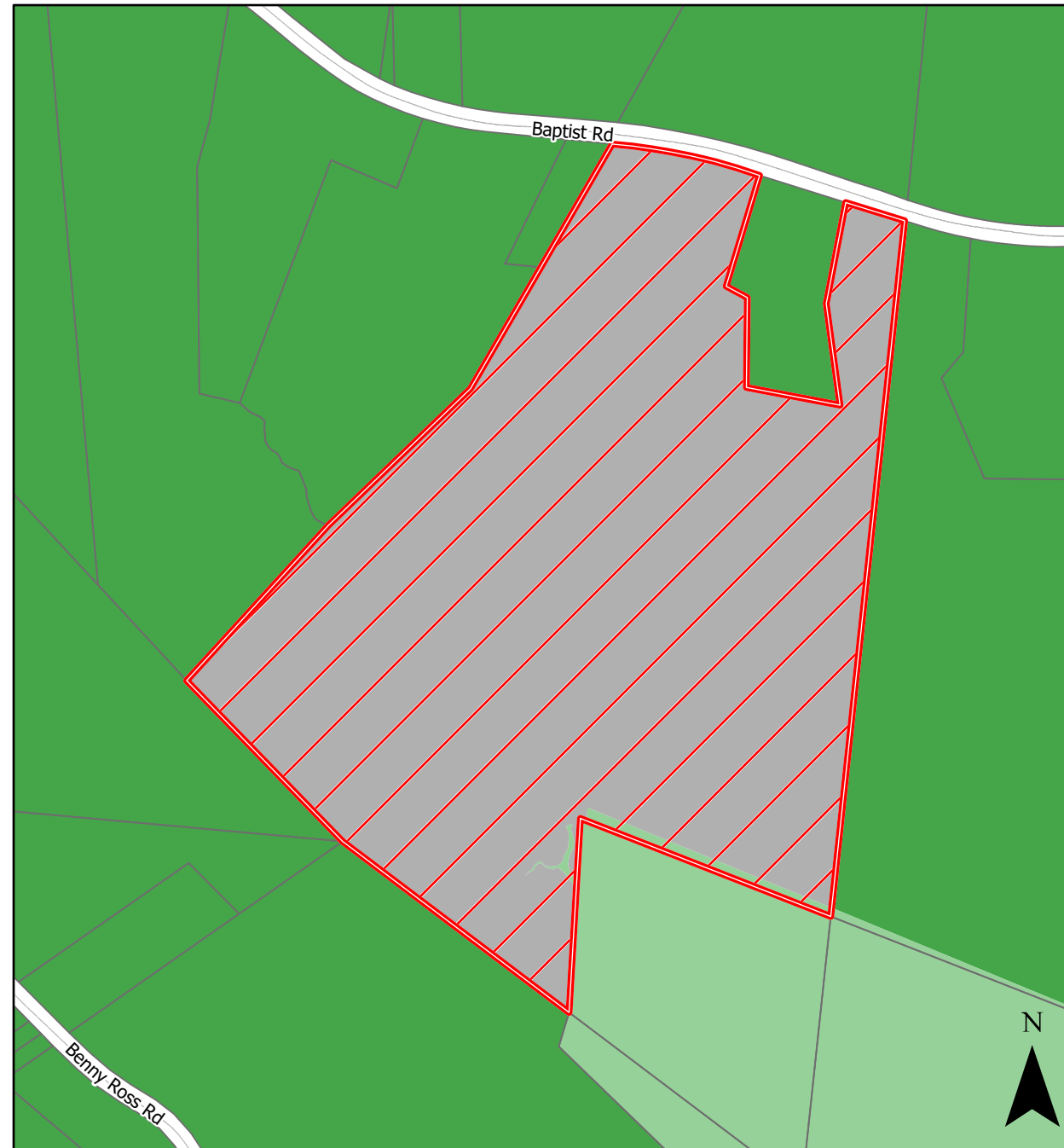
Attachment E: Place Type Map Change

A2500002F - 2025 Comprehensive Plan Evaluation and Assessment Report Parcel REID 193989

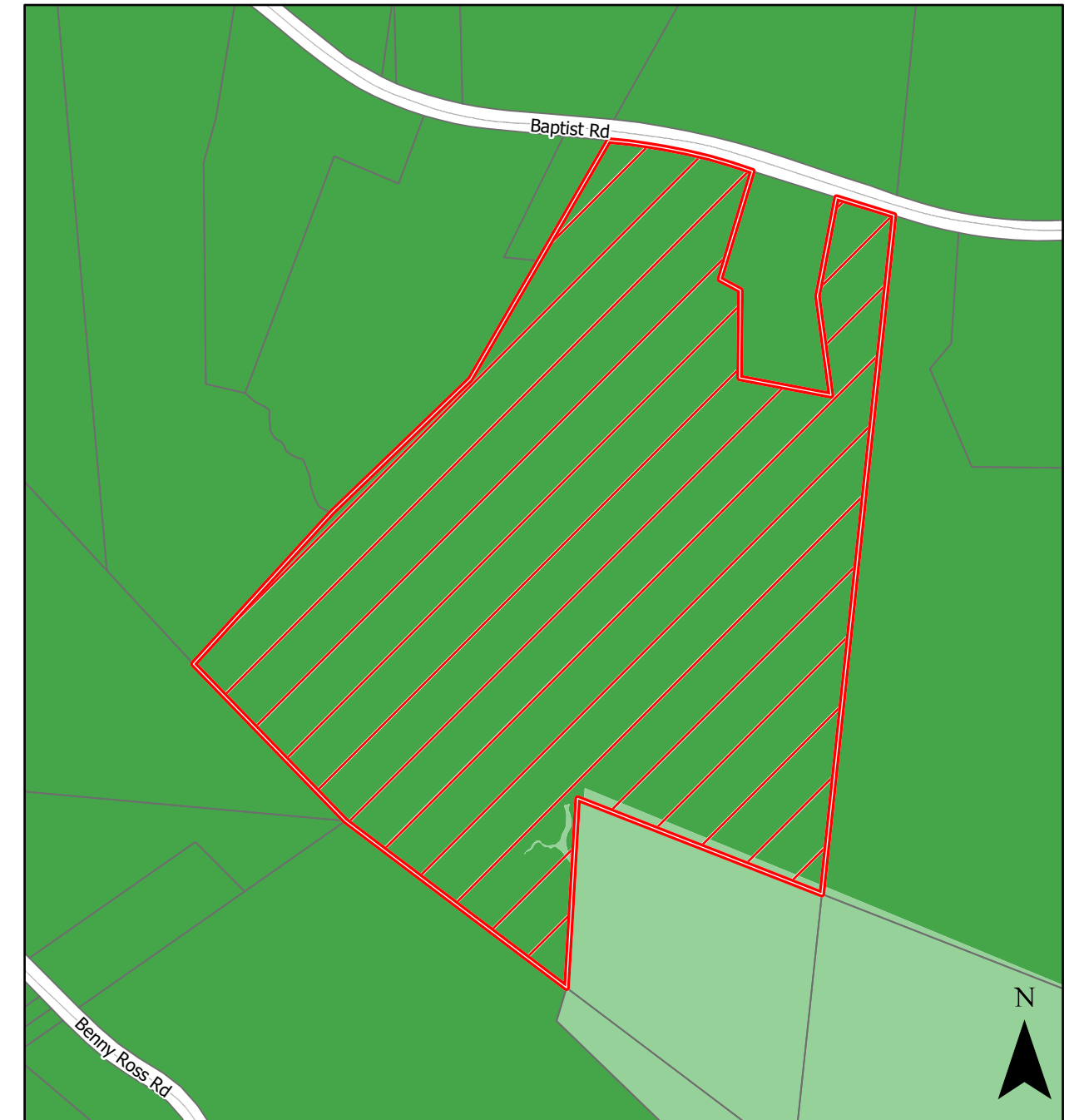
Legend:

- A2500002
- Parcels
- Place Type Map
- Rural & Agricultural Reserve
- Recreation & Open Space
- Utility & Public Works Facility

Existing: Utility & Public Works Facility and Recreation & Open Space



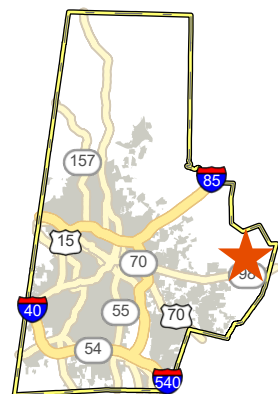
Proposed: Rural & Agricultural Reserve and Recreation & Open Space



0 1,000 2,000

4,000 Feet

Planning & Development Department
September 12, 2025



Maps, tabular data, and spatial information presented are developed from public records. While efforts have been made to use the most current and accurate public record data, no warranties as to the accuracy of the data provided are being made by the City of Durham, the County of Durham, and the mapping and software companies involved. Users of this content should consult public information sources to verify the accuracy of the data provided.