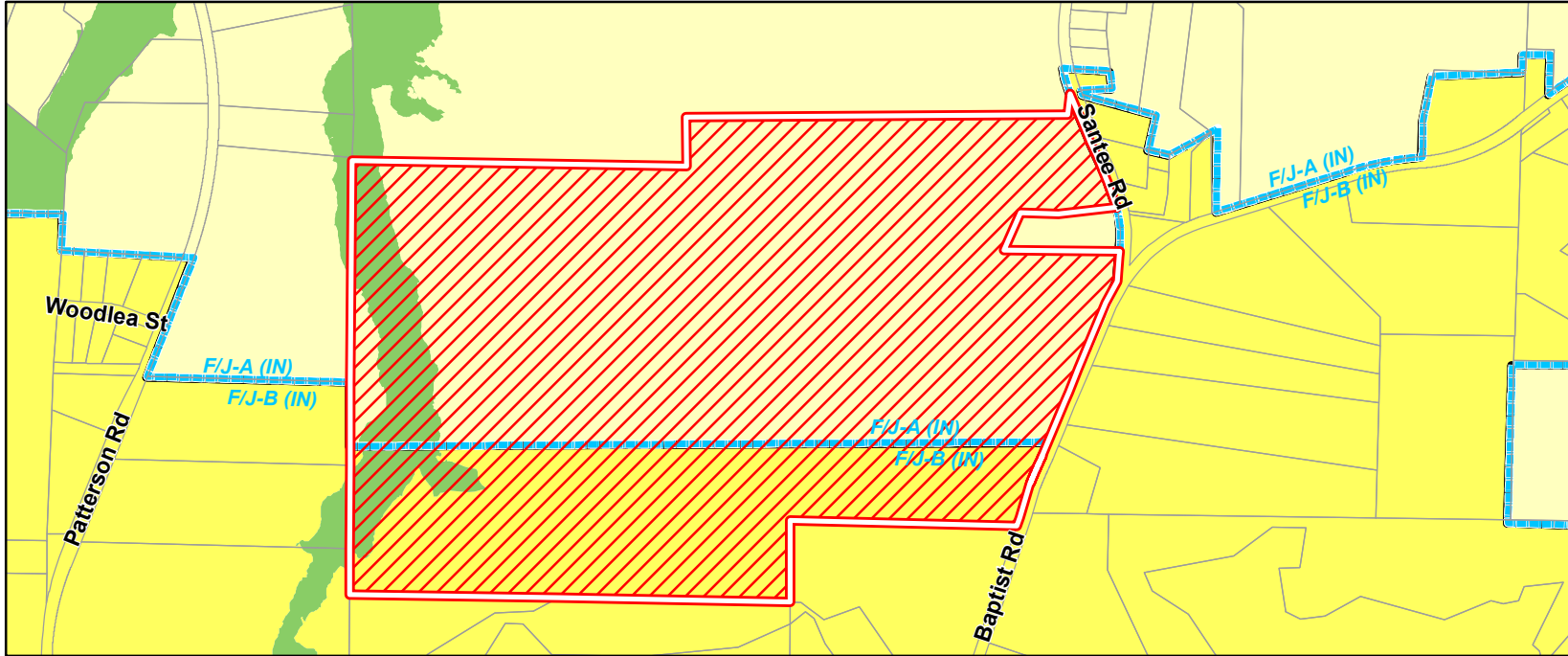


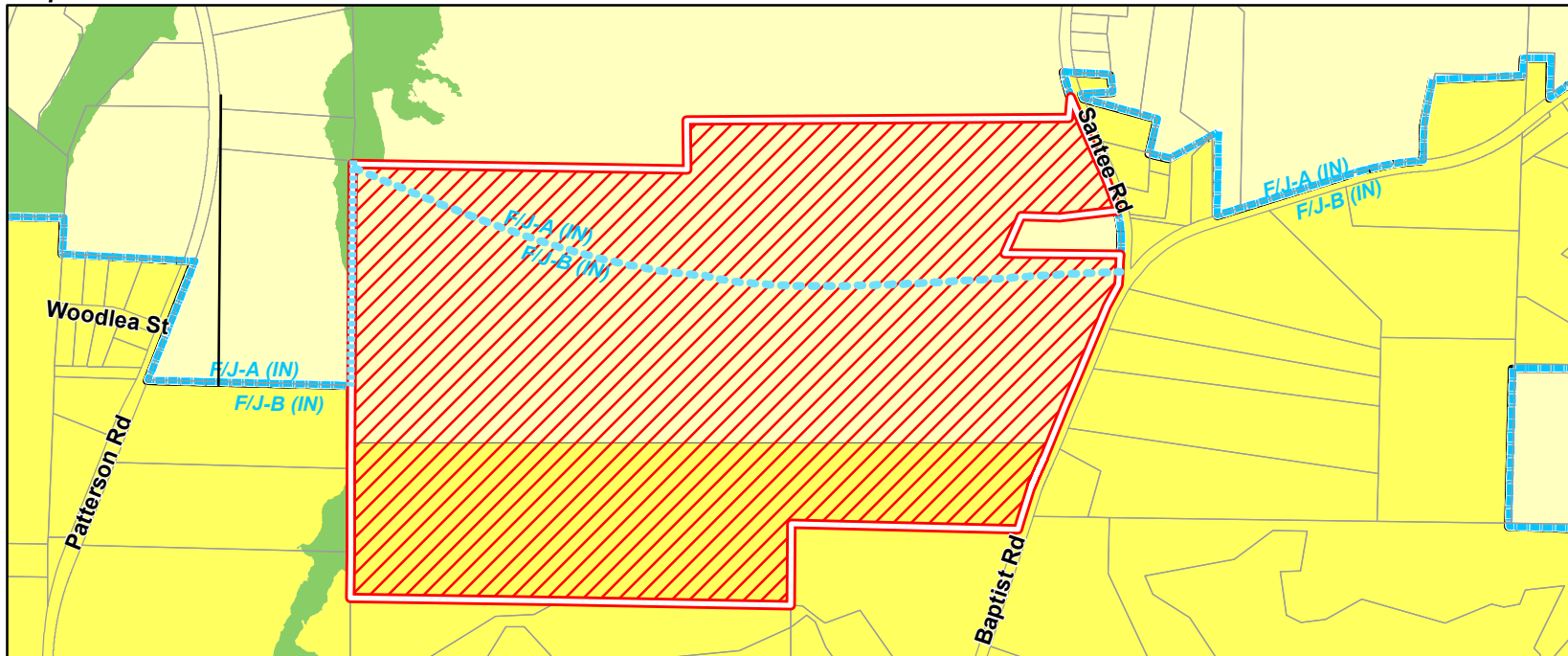
Attachment 1 - Context Map

739 Baptist Road




Current Watershed:






Proposed Watershed:

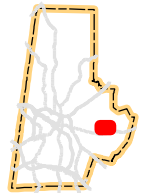
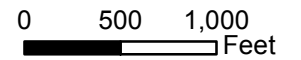


Legend:

-  Case Area
-  Parcel Lines
-  Watershed Overlay District Boundary

FLUM Designation

-  Very Low Density Residential
-  Rural Density Residential
-  Recreation/Open Space



Planning