



Planning & Development

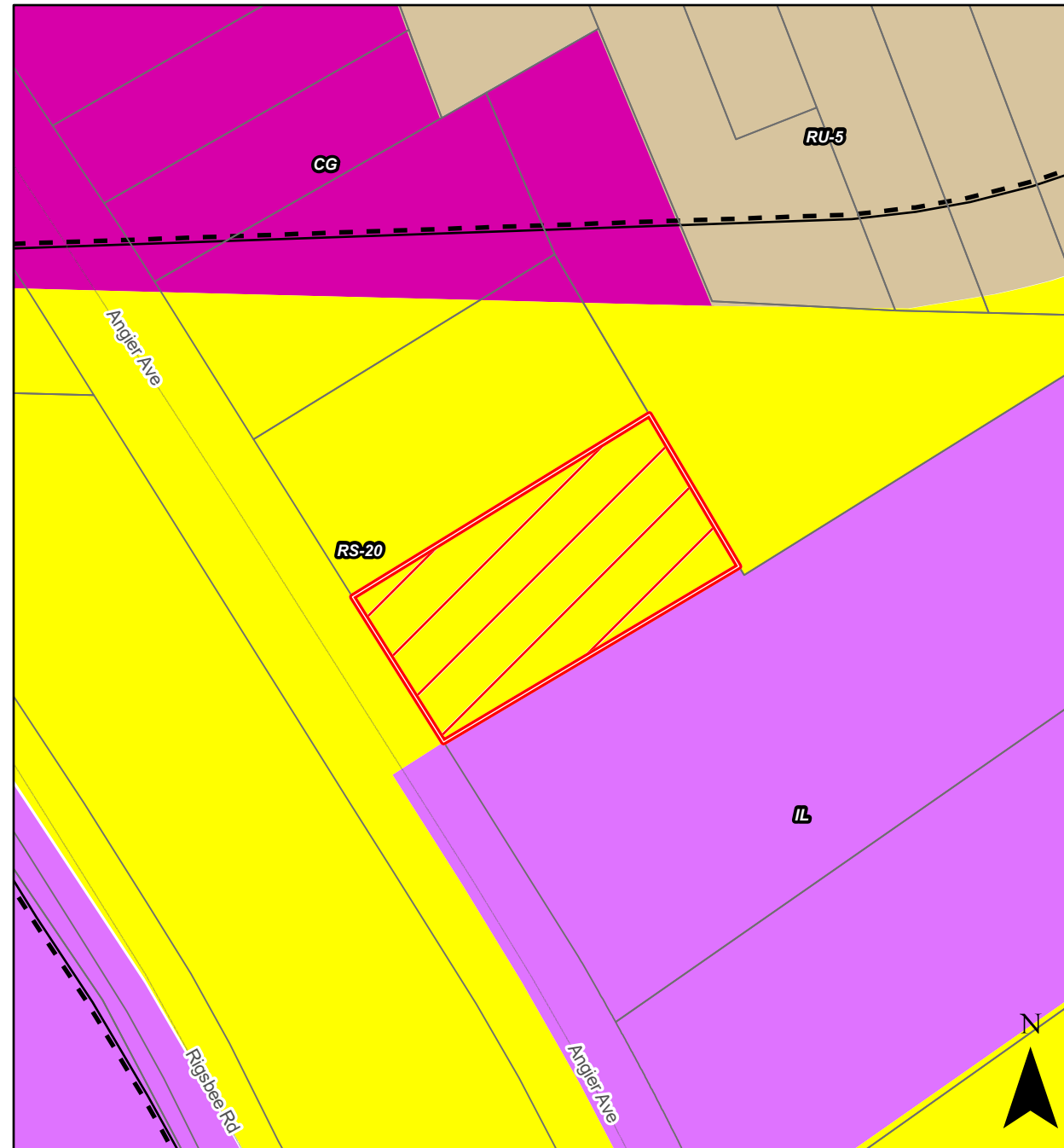
Attachment A: Zoning Context Map

Z2500028 Ruppert Landscaping

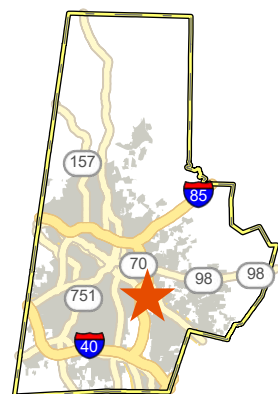
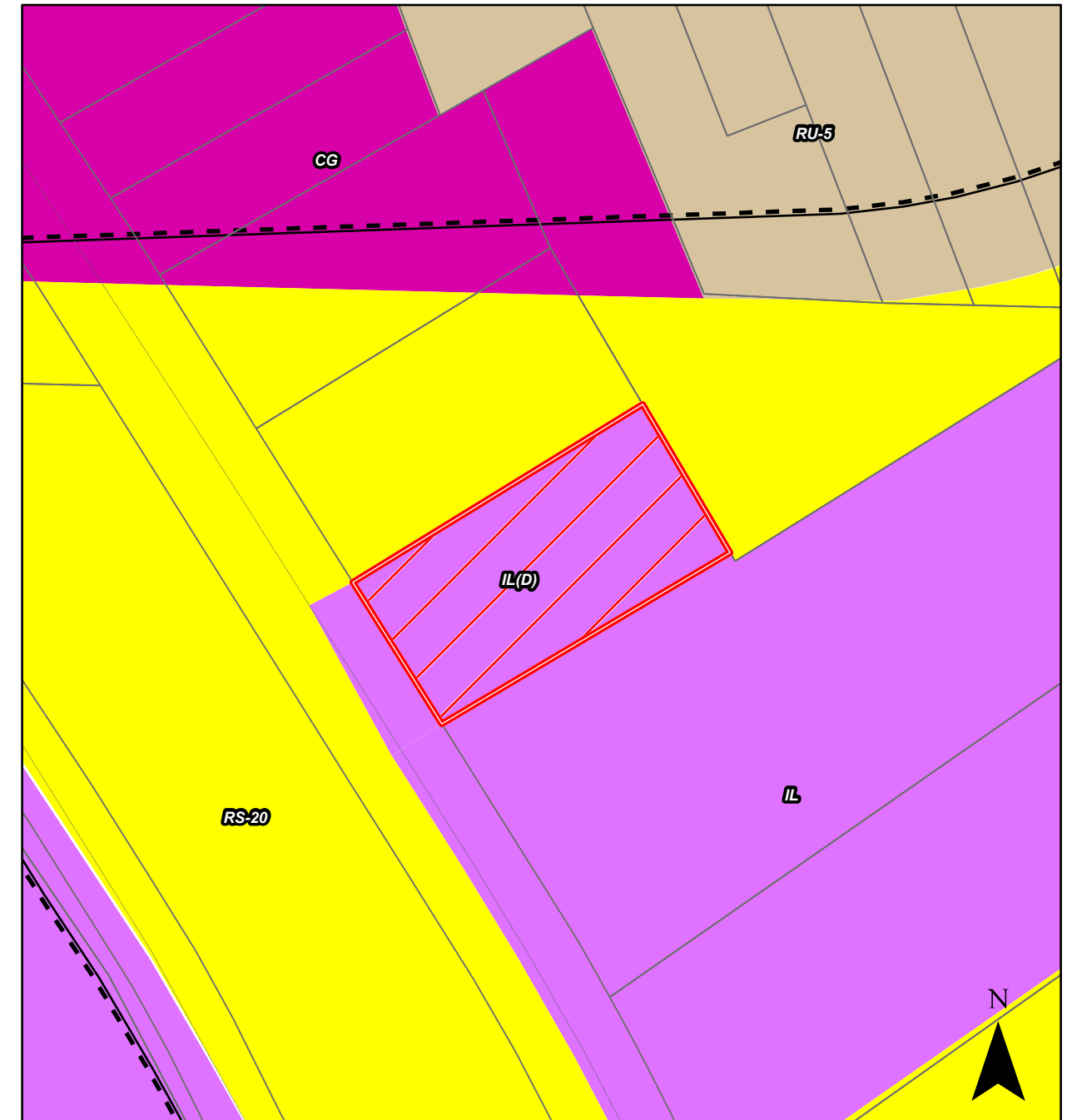
Legend:

- Z2500028
- Parcels
- City of Durham
- Durham Zoning**
- RS-20
- RU-5
- CG
- IL

Existing: Residential Suburban - 20 (RS-20)



Proposed: Industrial Light with a textual development plan (IL(D))



0 100 200 400 Feet

Planning & Development Department
March 30, 2026

Maps, tabular data, and spatial information presented are developed from public records. While efforts have been made to use the most current and accurate public record data, no warranties as to the accuracy of the data provided are being made by the City of Durham, the County of Durham, and the mapping and software companies involved. Users of this content should consult public information sources to verify the accuracy of the data provided.