



Planning & Development

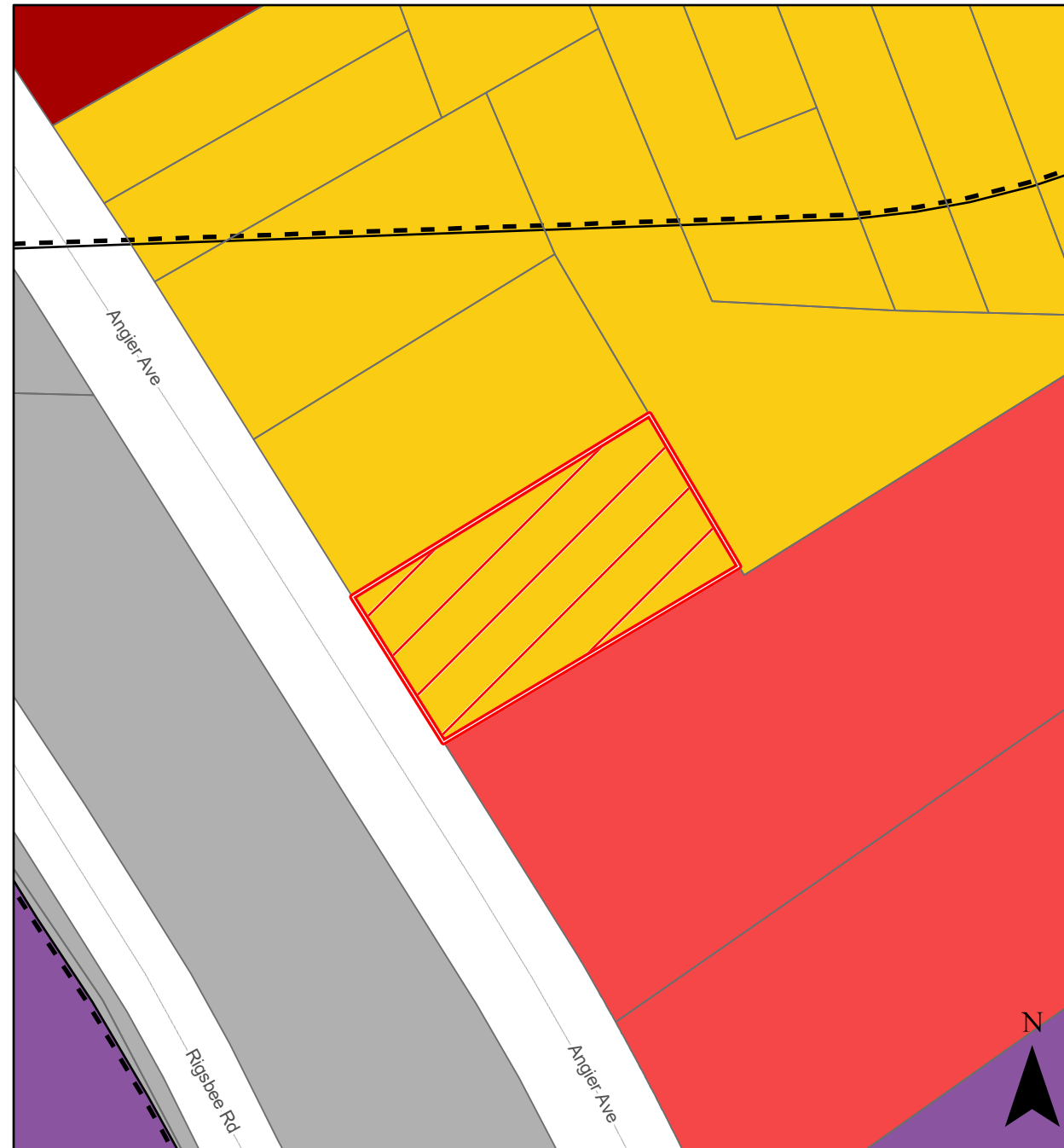
# Attachment C: Place Type Map

## Z2500028 - Ruppert Landscaping

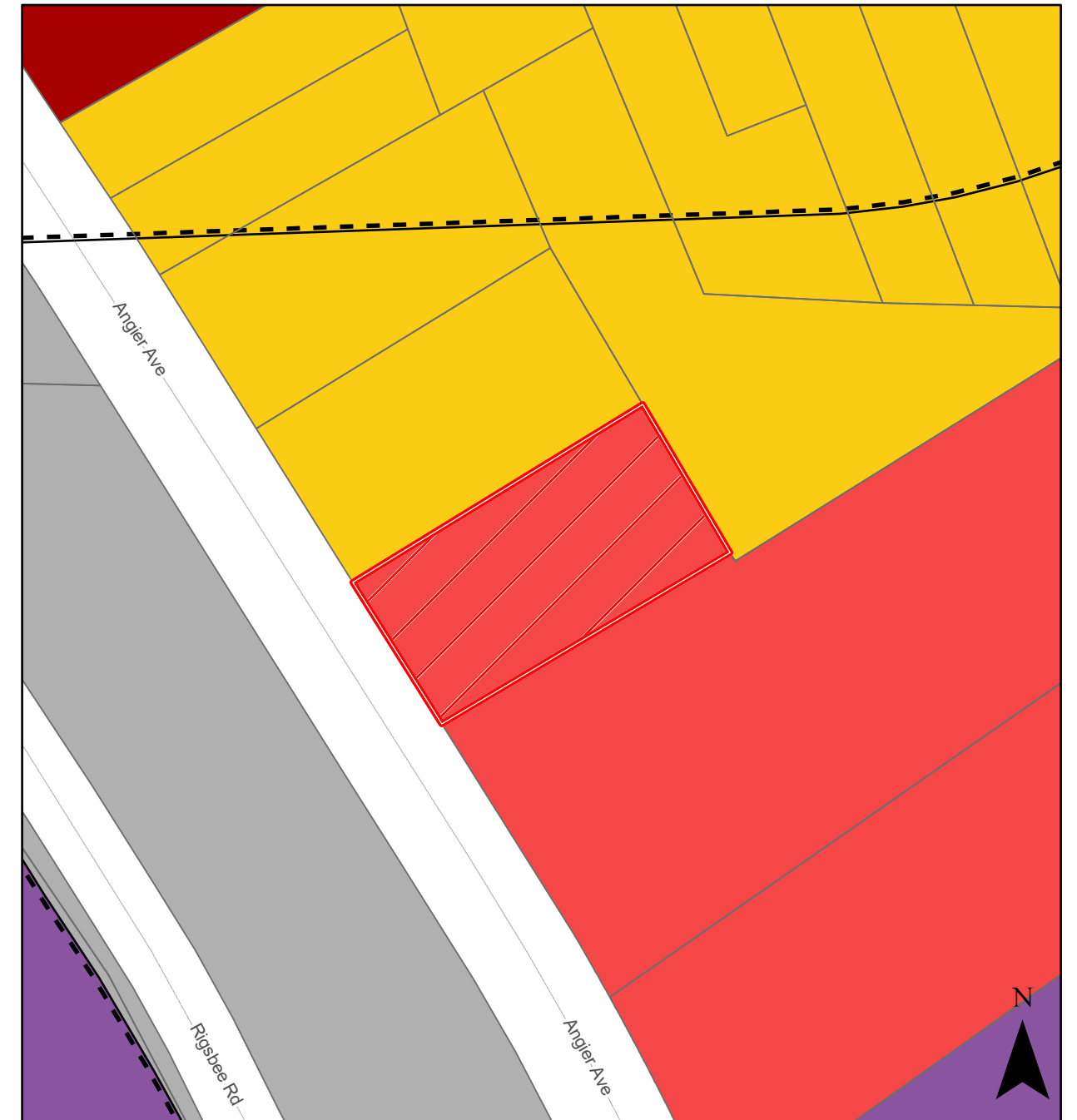
### Legend:

- Z2500028
- Parcels
- City of Durham
- Established Residential
- Mixed Use Neighborhood
- Neighborhood Service Area
- Suburban Commercial Area
- Utility & Public Works Facility

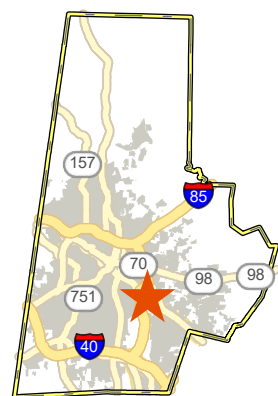
Existing: Established Residential



Proposed: Suburban Commercial Area



Planning & Development Department  
March 31, 2026



Maps, tabular data, and spatial information presented are developed from public records. While efforts have been made to use the most current and accurate public record data, no warranties as to the accuracy of the data provided are being made by the City of Durham, the County of Durham, and the mapping and software companies involved. Users of this content should consult public information sources to verify the accuracy of the data provided.