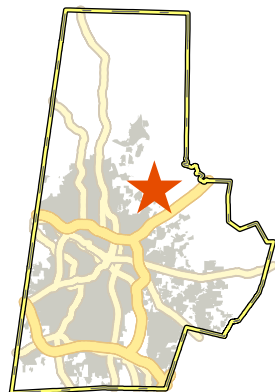


Attachment C: Place Type Map

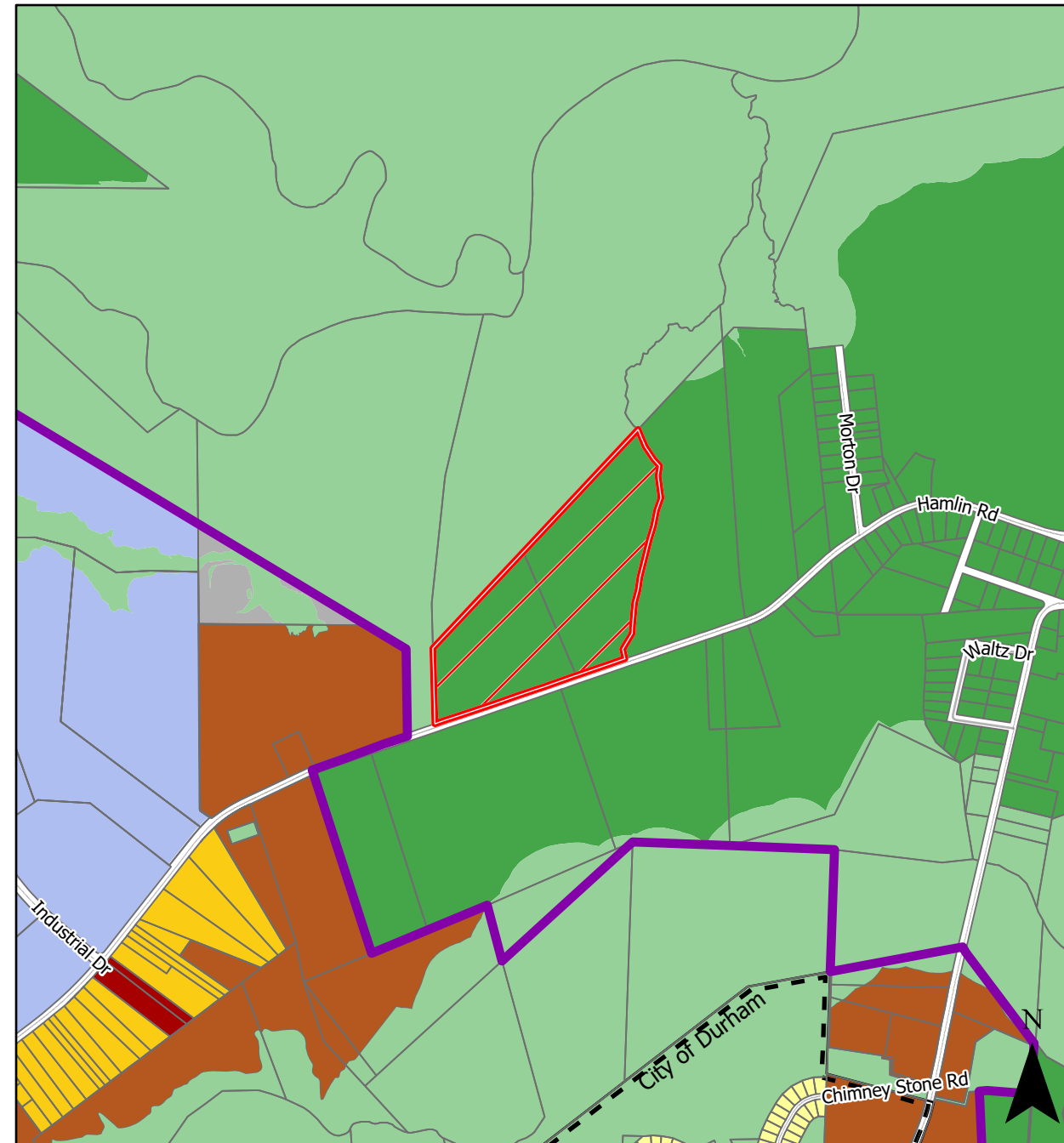
Z2400046A and BDG2400020 - Hamlin Reserve

Legend:

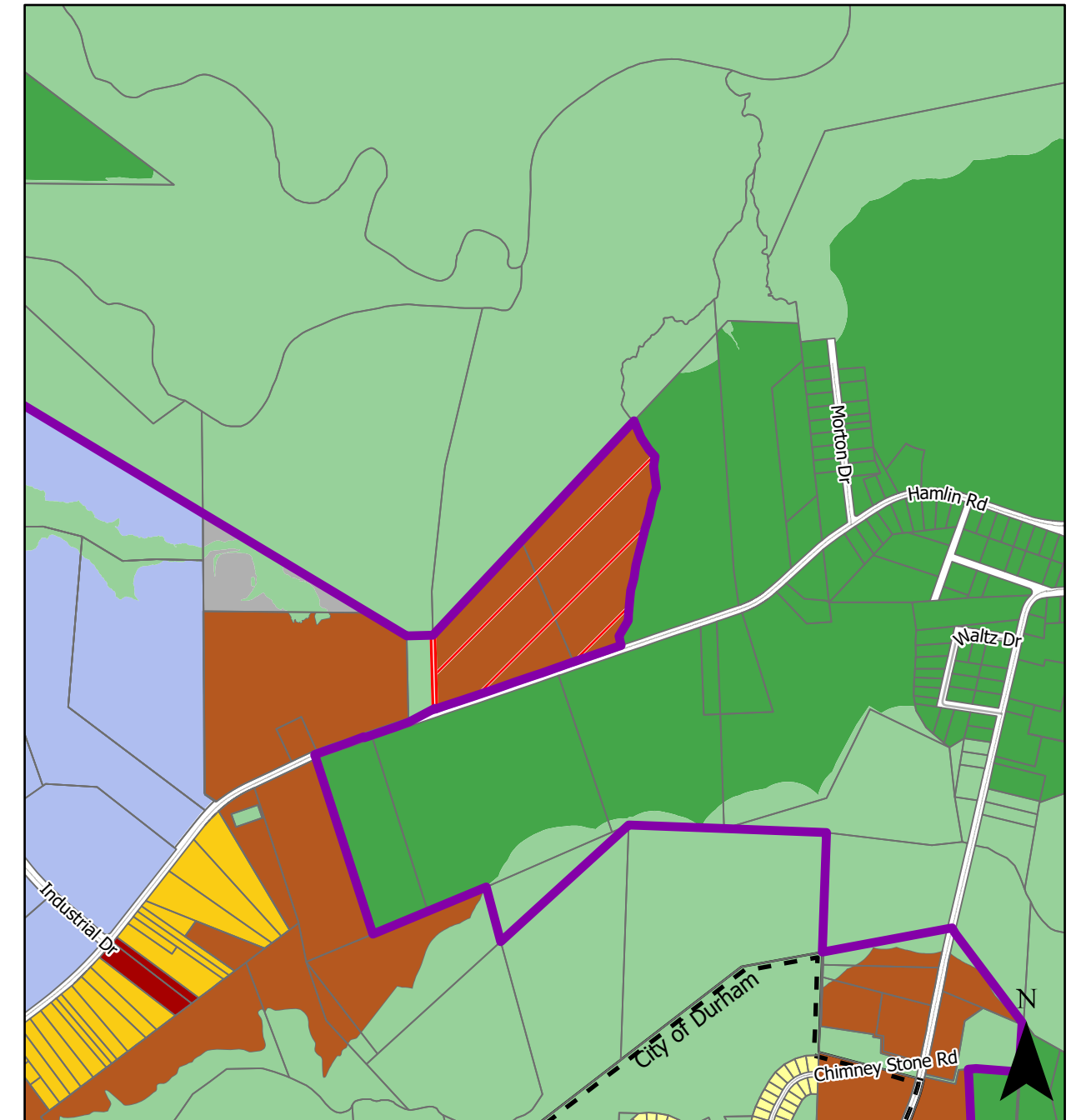
-  Z2400046A | BDG2400020
-  Parcels
-  City of Durham
-  Urban Growth Boundary (UGB)
- Place Type Map**
-  Established Residential
-  General Industrial
-  Mixed Residential Neighborhood
-  Neighborhood Service Area
-  Planned Suburban Neighborhood
-  Rural & Agricultural Reserve
-  Recreation & Open Space
-  Utility & Public Works Facility



Existing: Rural & Agricultural Reserve



Proposed: Mixed Residential Neighborhood



Planning & Development Department
July 24, 2025

Maps, tabular data, and spatial information presented are developed from public records. While efforts have been made to use the most current and accurate public record data, no warranties as to the accuracy of the data provided are being made by the City of Durham, the County of Durham, and the mapping and software companies involved. Users of this content should consult public information sources to verify the accuracy of the data provided.