



Planning & Development

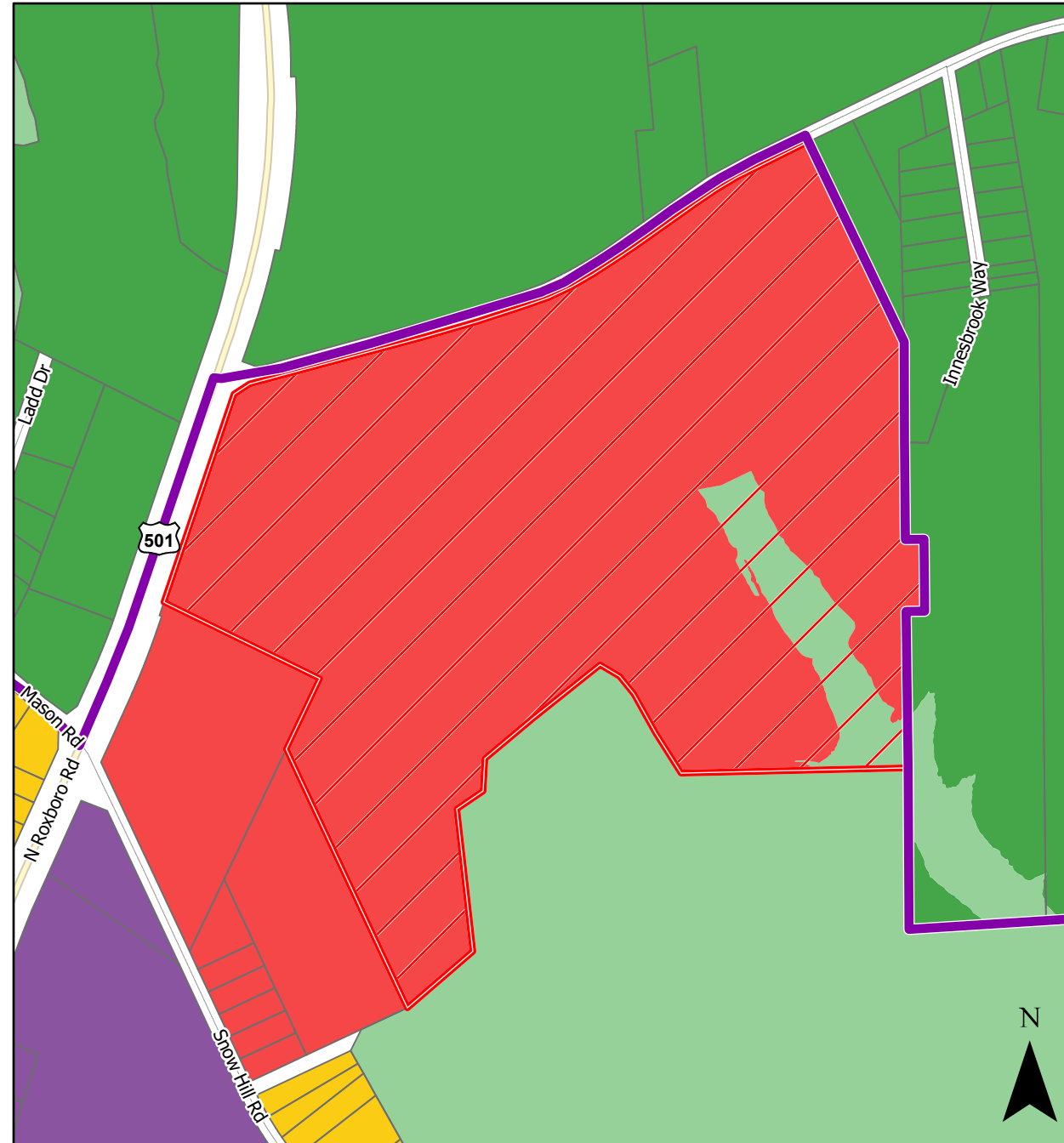
Attachment C: Place Type Map

A2500002B - 2025 Comprehensive Plan Evaluation and Assessment Report Parcel REID 187907

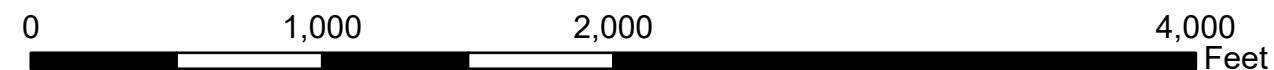
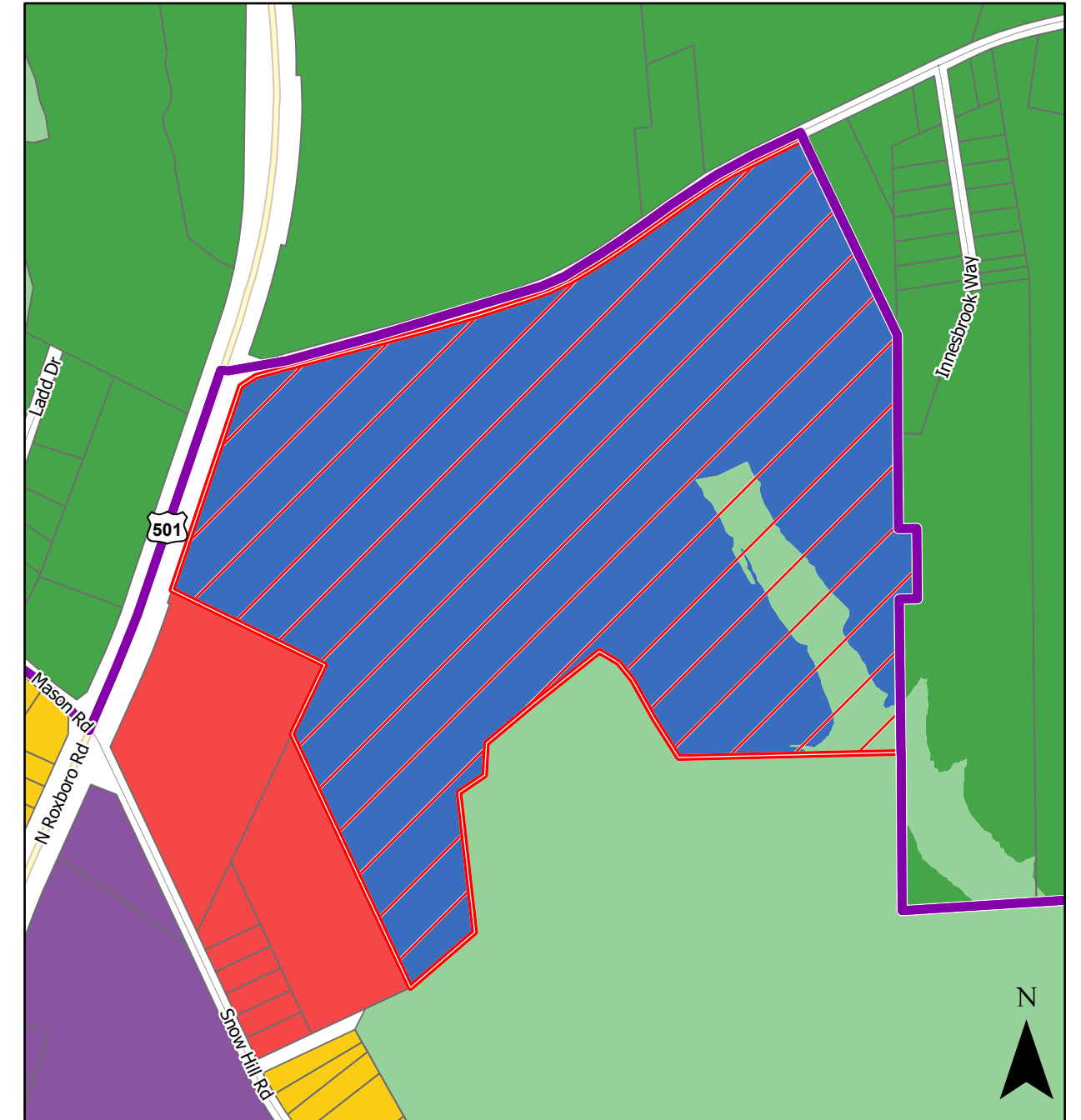
Legend:

- A2500002
- Parcels
- Urban Growth Boundary (UGB)
- Place Type Map**
- Community Institution
- Established Residential
- Mixed Use Neighborhood
- Rural & Agricultural Reserve
- Recreation & Open Space
- Suburban Commercial Area

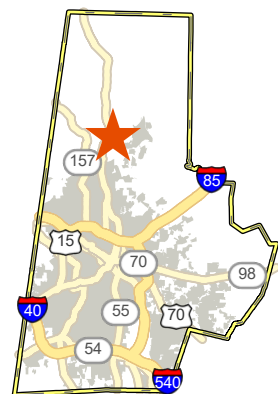
Existing: Suburban Commercial Area and Recreation & Open Space



Proposed: Community Institutional and Recreation & Open Space



Planning & Development Department
September 30, 2025



Maps, tabular data, and spatial information presented are developed from public records. While efforts have been made to use the most current and accurate public record data, no warranties as to the accuracy of the data provided are being made by the City of Durham, the County of Durham, and the mapping and software companies involved. Users of this content should consult public information sources to verify the accuracy of the data provided.