



739 Baptist Road

Watershed Interpretation

Case Summary

Applicant: Jacob Anderson

Jurisdiction: County

Request: To adjust the boundary between the Falls/Jordan-A Watershed Overlay District (F/J-A) and the Falls/Jordan-B Watershed Overlay District (F/J-B) on the property located at 739 Baptist Road.



919.560.4137

DurhamNC.gov

Follow Us @CityofDurhamNC



Process

- Planning Director requests the Board of County Commissioners approval to forward the case to the North Carolina Environmental Management Commission (EMC) – *September 24, 2018*
- EMC review and decision – *approved April 24, 2019*
- Staff returns to BOCC for final action - *May 28, 2019*



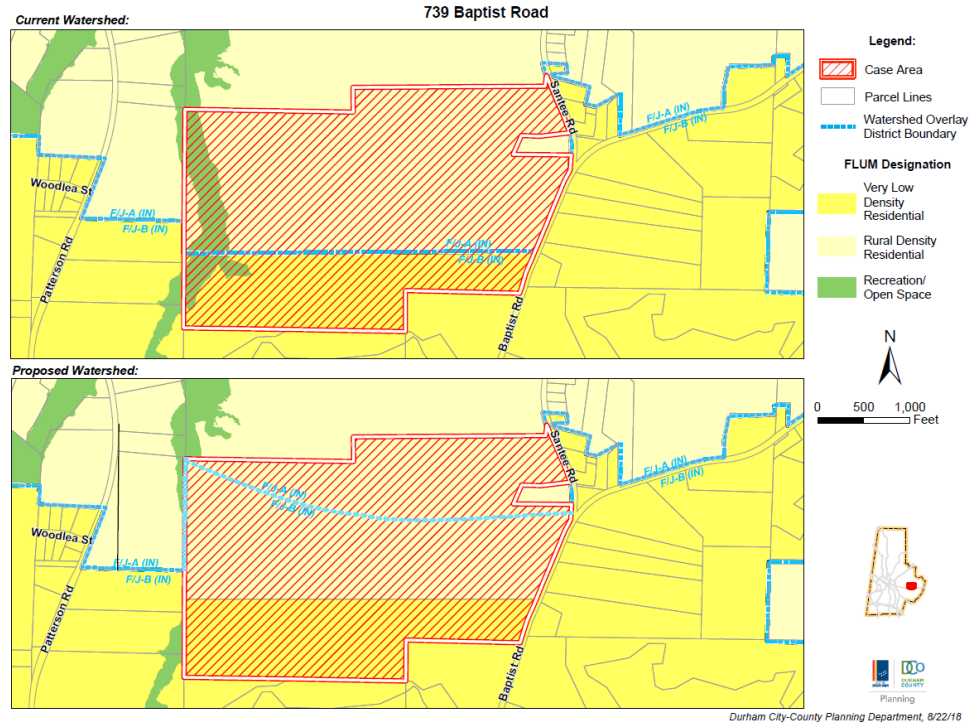
919.560.4137

DurhamNC.gov

Follow Us @CityofDurhamNC



Context Map



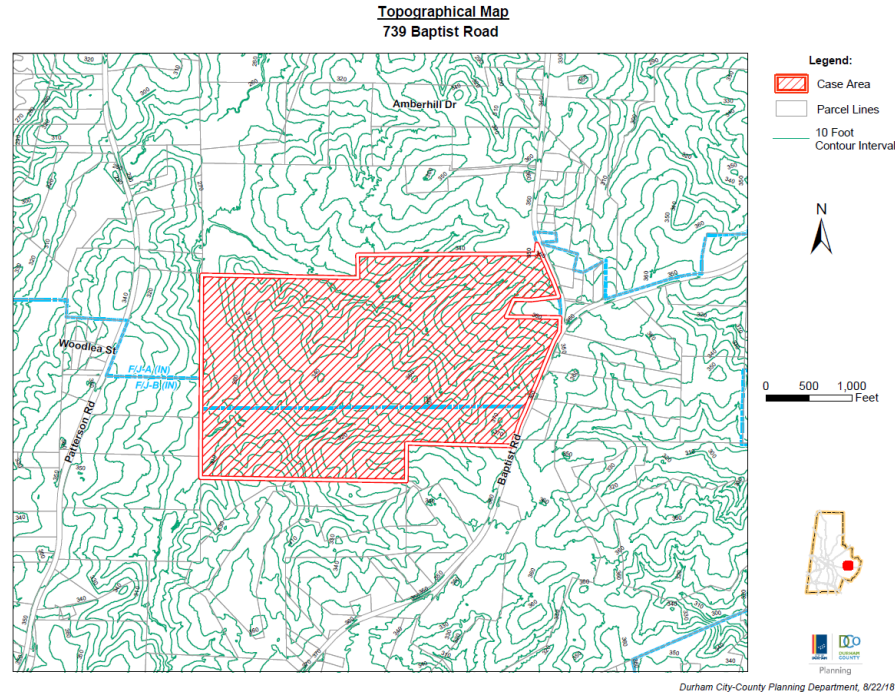
919.560.4137

DurhamNC.gov

Follow Us @CityofDurhamNC



Context Map with Topo



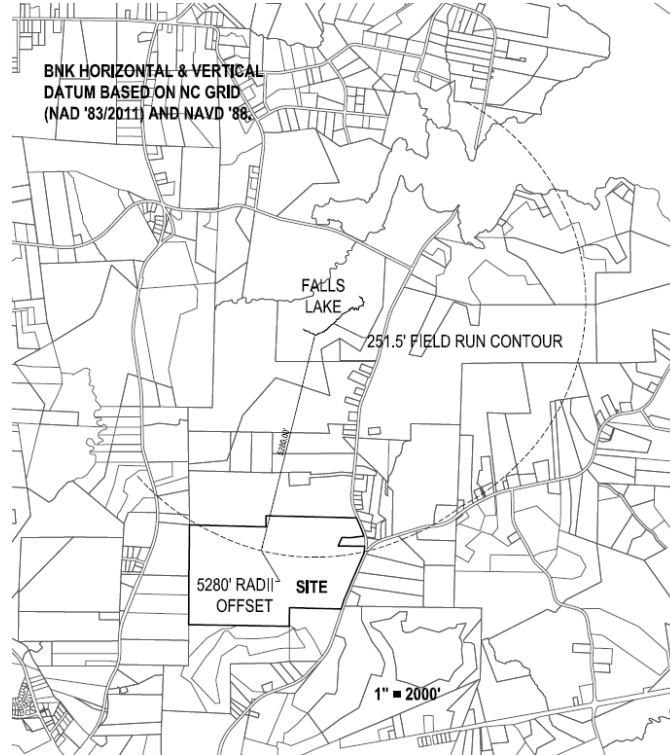
919.560.4137

DurhamNC.gov

Follow Us @CityofDurhamNC



Map with Radi



919.560.4137

DurhamNC.gov

Follow Us @CityofDurhamNC



Questions?



919.560.4137

[DurhamNC.gov](https://www.durhamnc.gov)

Follow Us @CityofDurhamNC

