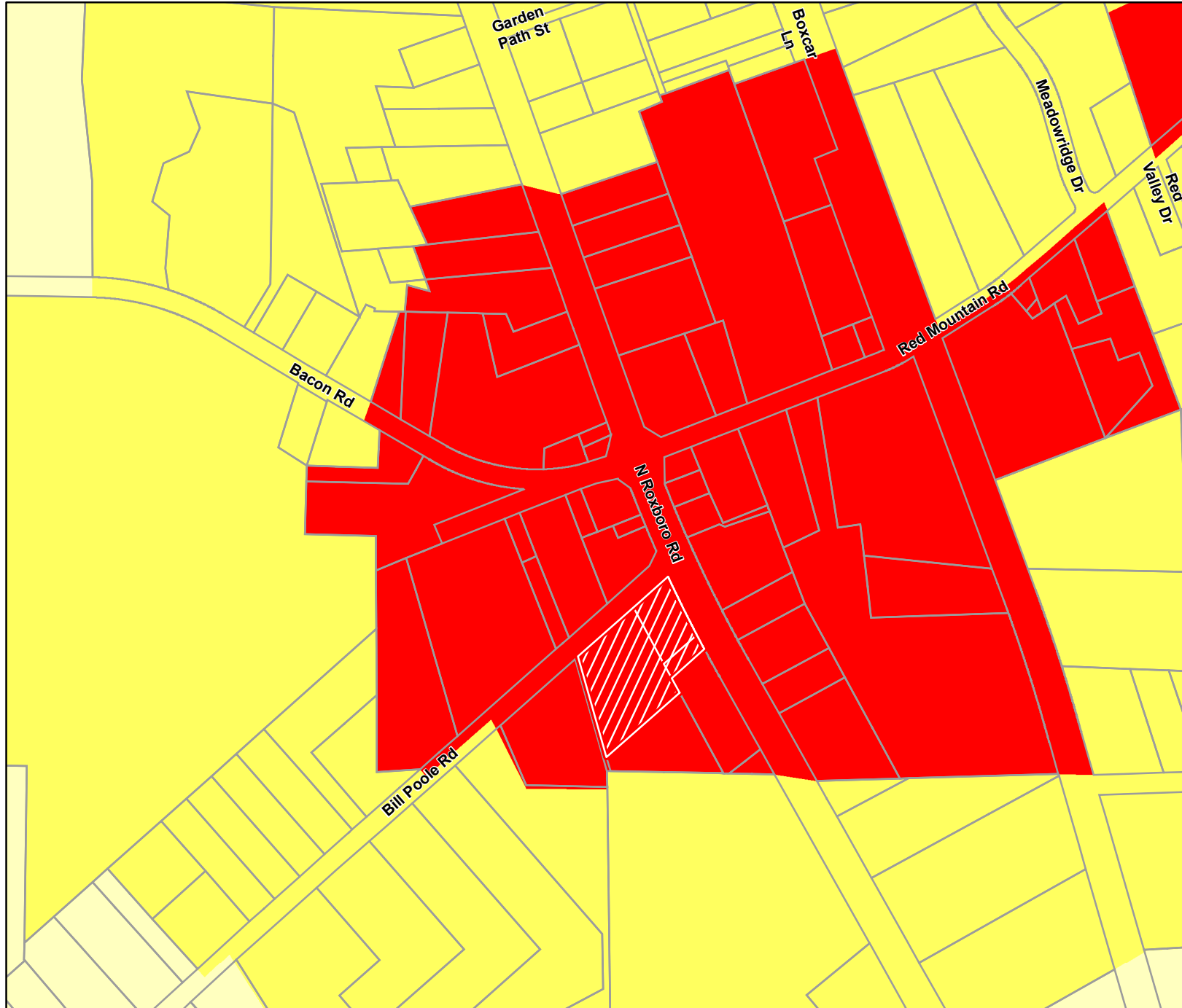


# Attachment 3: Future Land Use Map




## Rougemont Commercial



### Legend:

-  Case Area
-  Parcel Lines

### FLUM Designations:

-  Rural Density Residential (0.5 DU/Acre or less)
-  Very Low Density Residential (2 DU/Acre or less)
-  Commercial

