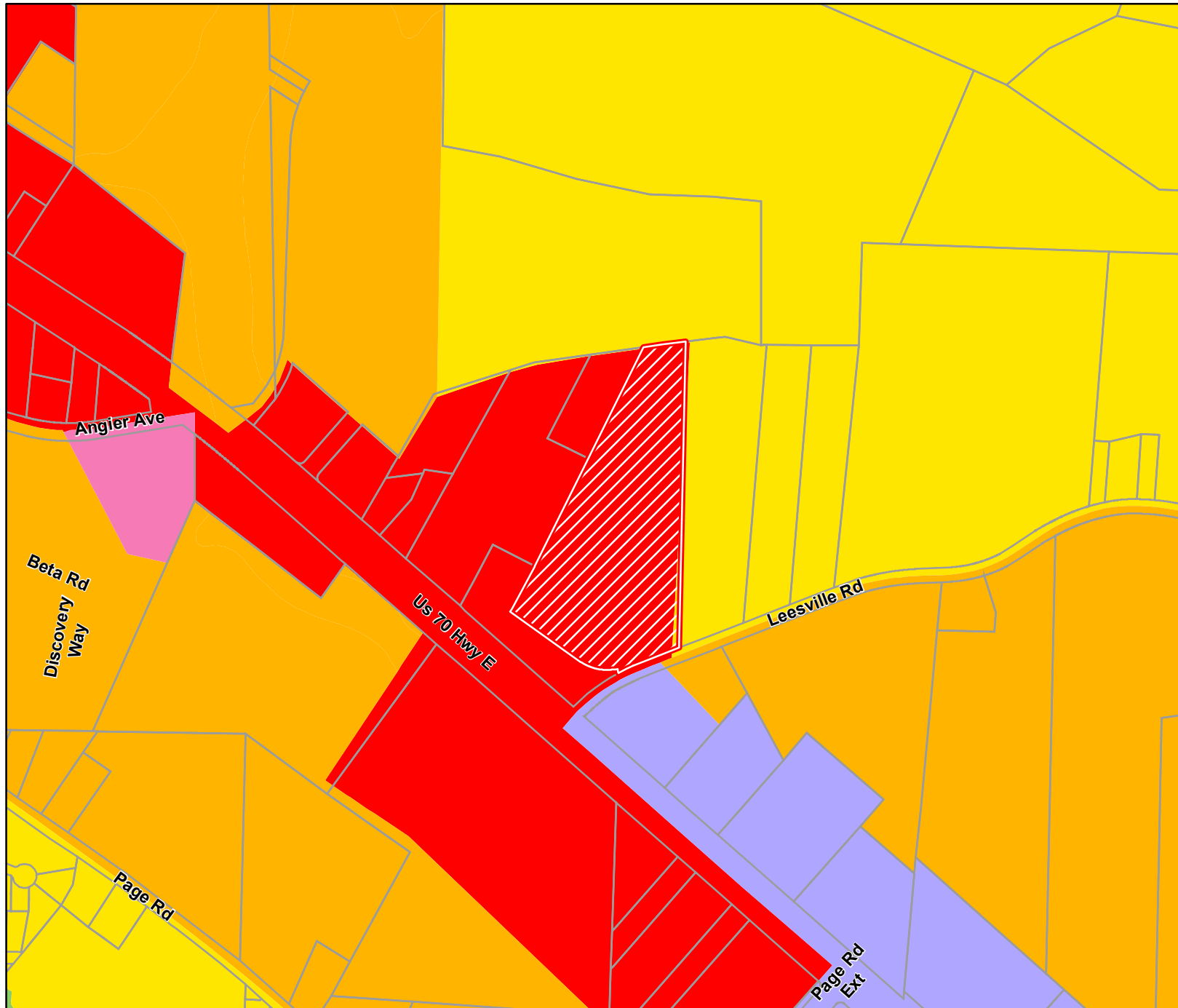








**Attachment 3 - Future Land Use Map**  
**Leesville Road Boat and RV Storage**

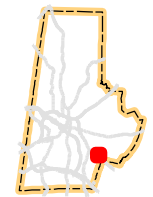
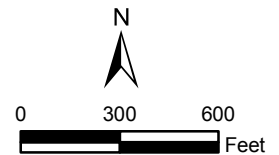


**Legend:**

-  Case Area
-  Parcel Lines

**FLUM Designations:**

-  Low Density Residential (4 DU/Acre or less)
-  Low-Medium Density Residential (4 - 8 DU/Acre)
-  Commercial
-  Industrial
-  Office
-  Recreation / Open Space



Planning